

総括図

縮尺 1/25,000  
都市計画区域 多治見都市計画  
市町村名 多治見市

多治見都市計画総括図

Table with 4 columns: 都市計画区域 (Urban Planning Area), 市街化区域及び市街化調整区域 (Urbanization Area and Urbanization Adjustment Area), 用途地域 (Use District), 特別用途地区 (Special Use District), 高度利用地区 (High Utilization Area), 防火・準防火地域 (Fire and Quasi-Fire District), 風致地区 (Landscape District), 駐車場整備地区 (Parking Improvement District). Rows list specific planning numbers, areas, and effective dates.

用途地域による建築物の用途制限の概要 (Summary of Building Use Restrictions by Use District). A detailed table showing various use districts and their corresponding permitted building types and heights.

凡例 (Legend). A table listing various planning zones and their corresponding colors/patterns, including Urban Planning Area, Urbanization Area, Use Districts, Special Use Districts, etc.



Table for planning zone 1: 地区名 長瀬地区, 面積 22.1ha, 変更種別 編入, 理由 公的開発.

Table for planning zone 2: 地区名 高田地区, 面積 26.4ha, 変更種別 編入, 理由 公的開発.

Table for planning zone 3: 地区名 北野地区, 面積 26.4ha, 変更種別 編入, 理由 公的開発.

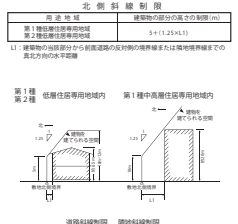
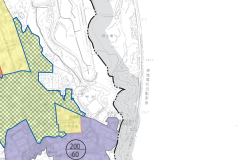
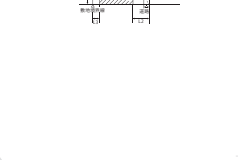
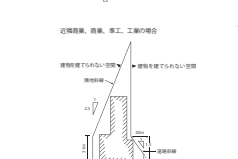



Table showing building height and setback regulations for different use districts, including floor-to-ceiling ratios and setbacks from roads.



凡例

市街化区域編入予定箇所



1:25,000

都市計画公園一覧表 (List of Urban Planning Parks). Table with columns: 種別 (Type), 公園番号 (Park Number), 公園名称 (Park Name), 計画面積 (Planned Area).

都市計画緑地一覧表 (List of Urban Planning Green Spaces). Table with columns: 種別 (Type), 緑地番号 (Green Space Number), 緑地名称 (Green Space Name), 計画面積 (Planned Area).

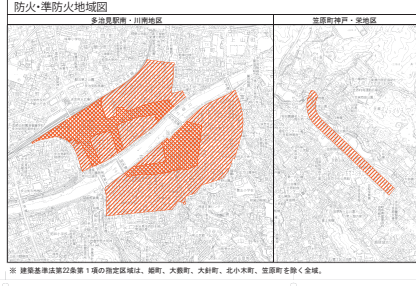
都市計画道路一覧表 (List of Urban Planning Roads). Table with columns: 道路番号 (Road Number), 道路名称 (Road Name), 道路幅員 (Road Width), 計画延長 (Planned Length).

その他の都市計画施設 (Other Urban Planning Facilities). Table listing various facilities like sports grounds, playgrounds, etc.

都市計画土地区画整理事業 (Urban Planning Land Reorganization Project). Table listing land reorganization projects.

都市計画自由道路 (Urban Planning Free Roads). Table listing free roads.

地区計画 (Area Planning). Table listing area planning projects.



平成23年度 多治見都市計画基本図面編纂の経緯 (Background of the compilation of the basic urban planning maps of the city of Taji in Heisei 23). Text explaining the process and purpose of the map.

平成24年度 多治見都市計画基本図面編纂の経緯 (Background of the compilation of the basic urban planning maps of the city of Taji in Heisei 24). Text explaining the process and purpose of the map.

平成25年度 多治見都市計画基本図面編纂の経緯 (Background of the compilation of the basic urban planning maps of the city of Taji in Heisei 25). Text explaining the process and purpose of the map.